

BYLAW NO. 827-11

**BEING A BY-LAW OF
MACKENZIE COUNTY,
IN THE PROVINCE OF ALBERTA,**

**TO ESTABLISH THE ELECTORAL WARD BOUNDARIES
FOR MACKENZIE COUNTY**

WHEREAS, Section 148 (2) (b) of the Municipal Government Act, Chapter M-26, Revised Statutes of Alberta, 2000, and amendments thereto enables Council to pass a Bylaw to change the ward boundaries for the County, and


WHEREAS, Section 148 (2) (d) of the Municipal Government Act, Chapter M-26, Revised Statutes of Alberta, 2000, and amendments thereto enables a Council to pass a Bylaw specifying that there will be one Councillor elected for each ward established; and

NOW THEREFORE, THE COUNCIL OF MACKENZIE COUNTY, IN THE PROVINCE OF ALBERTA, DULY ASSEMBLED, ENACTS AS FOLLOWS:

1. For the purposes of the October 2013 general municipal election and thereafter, Mackenzie County Council shall be comprised of ten (10) Councillors with one (1) Councillor elected from each ward;
2. The number and boundaries of each of the ten (10) wards are described in Schedule "A" and are illustrated on the map titled as Schedule "B", which are attached and form part of this Bylaw and shall exclude any and all incorporated municipalities situated therein;
3. That the ward boundary bylaw be reviewed no less than every two terms of Council;
4. This Bylaw shall come into full force and effect upon the date of final passage thereof.

First Reading given on the 11th day of July, 2011.


Second Reading given on the 08th day of November, 2011.



Third Reading and Assent given on the 08th day of November, 2011.



Bill Neufeld
Reeve



J. Roy Brideau
Chief Administrative Officer

SCHEDULE "A"

Electoral Ward Descriptions for Mackenzie County

All the lands herein lying west of the Fifth (5th) Meridian unless otherwise noted in the description.

All the lands herein excepting thereout the lands comprising any incorporated municipality, Indian Reserve situated therein.

Ward One

Township 97:

- All of Ranges 1 to 18 inclusive, and
- in Ranges 19 and 20, all those portions lying east of the right bank of the Peace River;

Township 98:

- All of Ranges 1 to 17 inclusive, and
- in Ranges 18 to 20 inclusive, all those portions lying east of the right bank of the Peace River;

Township 99:

- All of Ranges 1 to 17 inclusive, and
- in Ranges 18 and 19, all those portions lying east of the right bank of the Peace River;

Townships 100 and 101:

- All of Ranges 1 to 18 inclusive, and
- in Ranges 19 and 20, all those portions lying east of the right bank of the Peace River;

Townships 102 and 103:

- All of Ranges 1 to 18 inclusive, and
- in Range 19, all those portions lying east of the right bank of the Peace River;

Township 104:

- In Ranges 1 to 16 inclusive, sections 1 to 18 inclusive,
- in Range 17, all those portions lying south and west of the right bank of the Peace River, and
- in Ranges 18 and 19, all those portions lying south and east of the right bank of the Peace River;

B.W. 

Township 105:

- In Ranges 17 and 18, all those portions lying south of the right bank of the Peace River.

Ward Two

Township 104:

- In Ranges 1 to 15 inclusive, sections 19 to 36 inclusive, and
- in Range 16, all those portions of sections 19 to 36 inclusive lying south and east of the right bank of the Peace River;

Township 105:

- In Ranges 1 to 14 inclusive, sections 1 to 30 inclusive,
- in Range 15, all of sections 1 to 31 inclusive, and the west half of section 32, and
- in Range 16, all those portions of section 1 to 4 inclusive, 10 to 15 inclusive, 23 and 24, 25 to 27 inclusive and 33 to 36 inclusive lying east of the right bank of the Peace River;

Township 106:

- In Range 15, the west half of section 5, and all of section 6, and
- in Range 16, all that portion lying south of the Etna (Atlas) Landing Road and east of the right bank of the Peace River.

Ward Three

Township 106:

- In Range 15, all that portion lying within the boundary of the Hamlet of La Crete excepting thereout that portion lying east of 99th Street.


Ward Four

Township 105:

- In Ranges 1 to 14 inclusive, sections 31 to 36 inclusive, and
- in Range 15, the east half of section 32, and all of sections 33 to 36 inclusive;

Township 106:

- In Ranges 1 to 13 inclusive, sections 1 to 24 inclusive,
- in Range 14, sections 1 to 18 inclusive, 23 and 24, and
- in Range 15, all of section 1, the south half of section 2, the southeast quarter of section 3, the north half of section 11, all of sections 12 to 14 inclusive, the north half and southeast quarter of section 15, and all that portion lying within the boundary of the Hamlet of La Crete excepting thereout that portion lying west of 99th Street.

B.W. 

Ward Five

Township 106:

- In Ranges 1 to 13 inclusive, sections 25 to 36 inclusive,
- in Range 14, sections 19 to 22 inclusive, and 25 to 36 inclusive,
- in Range 15, all of section 7, all of sections 8, 16 and 17 excepting thereout all those portions lying within the boundary of the Hamlet of La Crete, all of sections 18 to 30 inclusive, all that portion of section 31 lying south of the right bank of the Peace River, all those portions of sections 32 and 33 lying south and east of the right bank of the Peace River, and all of sections 34 to 36 inclusive,
- in Range 16, all those portions of sections 1 to 5 inclusive and 8 to 17 inclusive lying east of the right bank of the Peace River and north of the Etna (Atlas) Landing Road, all those portions of sections 21 to 28 inclusive lying east of the right bank of the Peace River, all those portions of sections 30 to 32 inclusive lying north of the right bank of the Peace River, all those portions of section 33 lying north and east of the right bank of the Peace River, all of sections 34 and 35, and all those portions of section 36 lying south and west of the right bank of the Peace River, and
- in Range 17, all those portions of sections 25 and 26 lying north of the right bank of the Peace River, all those portions of section 35 lying east of the right bank of the Peace River, and all of section 36;

Township 107:

- In Ranges 1 to 13 inclusive, sections 1 to 18 inclusive,
- in Range 14, all of sections 1 to 23 inclusive and 26 to 29 inclusive, all that portion of section 30 lying south and east of the right bank of the Peace River, all those portions of sections 31 and 32 lying south of the right bank of the Peace River, all that portion of section 33 lying south and east of the right bank of the Peace River, and all of sections 34 and 35,
- in Range 15, all those portions of sections 1 to 3 inclusive, 10 to 14 inclusive, 23 to 25 inclusive lying east of the right bank of the Peace River, and all those portions of sections 6, 7, 18 and 19 lying west of the right bank of the Peace River,
- in Range 16, all of section 1, all those portions of section 2 lying south and east of the right bank of the Peace River, all those portions of sections 3 to 6 inclusive lying south of the right bank of the Peace River, and all those portions of sections 11 to 13 inclusive and 24 lying east of the right bank of the Peace River, and
- in Range 17, all those portions of section 1 lying east of the right bank of the Peace River.

Township 108:

- In Range 14, all those portions of sections 2 to 4 inclusive, 11 and 14 lying south and east of the right bank of the Peace River;

B.N.



Ward Six

Township 107:

- In Ranges 1 to 7 inclusive, sections 19 to 36 inclusive,
- in Range 8, all those portions of sections 19 to 36 inclusive lying south of the right bank of the Peace River,
- in Ranges 9 to 13 inclusive, sections 19 to 36 inclusive, and
- in Range 14, sections 24, 25 and 36;

Township 108:

- All of Ranges 1 to 3 inclusive,
- in Range 4, all those portions lying south and east of the right bank of the Peace River,
- in Ranges 5 to 10 inclusive, all those portions lying south of the right bank of the Peace River,
- in Range 11, all those portions lying south and west of the right bank of the Peace River,
- all of Range 12 excepting thereout those portions lying within the boundary of the Hamlet of Fort Vermilion,
- in Range 13, all of sections 1 to 18 inclusive excepting thereout those portions lying within the boundary of the Hamlet of Fort Vermilion excepting thereout the original Fort Vermilion Settlement range 3 lots 11 and 12, all those portions of section 19 lying south of the right bank of the Peace River, all of section 20 excepting thereout that portion lying north of the right bank of the Peace River and west of Highway number 88, all of sections 21 to 28 inclusive excepting thereout those portions lying within the boundary of the Hamlet of Fort Vermilion excepting thereout the original Fort Vermilion Settlement range 3 lots 11 and 12, all those portions of sections 29 and 32 lying east of Highway number 88, and all of sections 33 to 36 inclusive, and
- in Range 14, all of sections 1 and 12, and all those portions of sections 13 and 24 lying south of the right bank of the Peace River;

Township 109:

- All of Ranges 1 and 2,
- in Ranges 3 and 4, all those portions lying south and east of the right bank of the Peace River,
- in Range 11, all those portions lying south of the right bank of the Peace River,
- in Range 12, all of sections 1 to 3 inclusive, all those portions of section 4 and the north half of section 5 lying east of the right bank of the west channel of the Peace River, the south halves of sections 5 and 6, all those portions of sections 9 and 10 lying east of the right bank of the west channel of the Peace River, all of section 11, all those portions of sections 12 to 14 inclusive and the southeast quarter of section 15 lying south of the right bank of the Peace River, and that portion of the southwest quarter of section 15 lying south of the right bank of the west channel of the Peace River, and
- in Range 13, the south halves of sections 1 to 4 inclusive, and all that portion of the south half of section 5 lying east of Highway number 88;

B.N.



Township 110:

- All of Range 1,
- in Range 2, all those portions lying south and east of the right bank of the Peace River, and
- in Range 3, all those portions lying south of the right bank of the Peace River;

Township 111:

- In Ranges 1 and 2, all those portions lying south of the right bank of the Peace River.

Ward Seven

Township 108:

- In Ranges 12 and 13, all those portions lying within the boundary of the Hamlet of Fort Vermilion excepting thereout that portion lying within the original Fort Vermilion Settlement range 3 lots 11 and 12.

Ward Eight

Township 106:

- In Ranges 15 and 16, all those portions lying north of the right bank of the Peace River;

Township 107:


- In Range 8, all those portions lying north of the right bank of the Peace River,
- in Ranges 14 to 16 inclusive, all those portions lying north of the right bank of the Peace River, and
- in Range 17, all that portion section 1 lying north and west of the right bank of the Peace River, and all of sections 12, 13, 24, 25 and 36;

Township 108:

- In Ranges 4 to 11 inclusive, all those portions lying north of the right bank of the Peace River,
- in Range 13, all that portion lying north of the right bank of the Peace River and west of Highway number 88,
- in Range 14, all that portion lying north and west of the right bank of the Peace River,
- all of Ranges 15 and 16, and
- in Range 17, all of sections 1, 12, 13, 24, 25 and 36;

Township 109:

- In Range 3, all those portions lying north and west of the right bank of the Peace River,

B.W. 

- in Range 4, all those portions lying north and west of the right bank of the Peace River,
- all of Ranges 5 to 10 inclusive,
- in Range 11, all those portions lying north and east of the right bank of the Peace River,
- in Range 12, all those portions of section 4 and the north half of section 5 lying west of the right bank of the west channel of the Peace River, all of the north half of section 6, all of sections 7 and 8, all that portion of section 9 lying west of the right bank of the west channel of the Peace River, all those portions of section 13 lying north and east of the right bank of the Peace River, all those portions of section 14 lying north of the right bank of the Peace River, all those portions of southeast quarter and north half of section 15 lying north and west of the right bank of the Peace River, all that portion of the southwest quarter of section 15 lying north of the right bank of the west channel of the Peace River, and all of sections 16 to 36 inclusive,
- in Range 13, the north halves of sections 1 to 5 inclusive, all that portion of the south half of section 5 lying west of Highway number 88, and all of sections 6 to 36 inclusive,
- all of Ranges 14 to 16 inclusive, and
- in Range 17, all of sections 1, 12, 13, 24, 25 and 36;

Township 110:

- In Ranges 2 and 3, all those portions lying north of the right bank of the Peace River, and
- all of Ranges 4 to 16 inclusive, and
- in Range 17, all of sections 1, 12, 13, 24, 25 and 36;

Township 111:

- In Range 1, all those portions lying north of the right bank of the Peace River,
- in Range 2, all those portions lying north and west of the right bank of the Peace River, and
- all of Ranges 3 to 16 inclusive;

Townships 112 to 120 inclusive:

- All of Ranges 1 to 16 inclusive;

Townships 121 to 126 inclusive:

- All of Ranges 10 to 16 inclusive.

BW-



Ward Nine

Township 104:

- In Ranges 16 and 17, all those portions lying north of the right bank of the Peace River;

Township 105:

- In Range 16, all those portions lying west of the right bank of the Peace River,
- in Range 17, all those portions lying north and east of the right bank of the Peace River,
- in Range 18, all those portions lying north and west of the right bank of the Peace River,
- all of Ranges 19 to 25 inclusive, and
- all of Ranges 1 to 13 inclusive west of the Sixth (6th) Meridian;

Township 106:

- In Range 16, all those portions of sections 1 to 28 inclusive lying west of the right bank of the Peace River, all of section 29, and all those portions of sections 30 to 33 inclusive lying south of the right bank of the Peace River,
- in Range 17 all those portions lying south and west of the right bank of the Peace River,
- all of Ranges 18 to 25 inclusive, and
- all of Ranges 1 to 13 inclusive west of the Sixth (6th) Meridian;

Township 107 to 110 inclusive:

- In Range 17, all sections 2 to 11 inclusive, 14 to 23 inclusive and 26 to 35 inclusive
- all of Ranges 18 to 24 inclusive, and
- all of Ranges 1 to 12 inclusive west of the Sixth (6th) Meridian;

Townships 111 to 113 inclusive:

- All of Ranges 17 to 24 inclusive, and
- all of Ranges 1 to 12 inclusive west of the Sixth (6th) Meridian;

Ward Ten

Townships 114 to 122 inclusive:

- All of Ranges 17 to 24 inclusive, and
- all of Ranges 1 to 12 west of the Sixth (6th) Meridian inclusive;

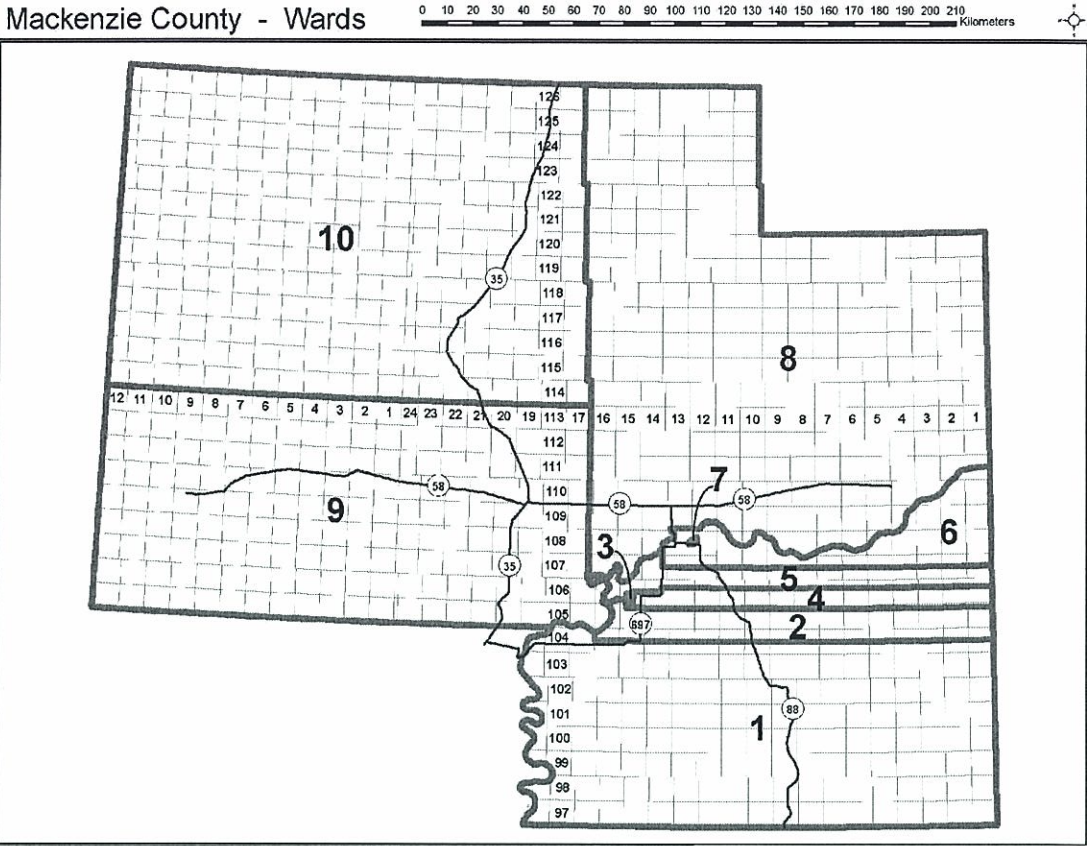
Townships 123 to 126 inclusive:

- All of Ranges 17 to 23 inclusive, and
- all of Ranges 1 to 12 west of the Sixth (6th) Meridian inclusive.

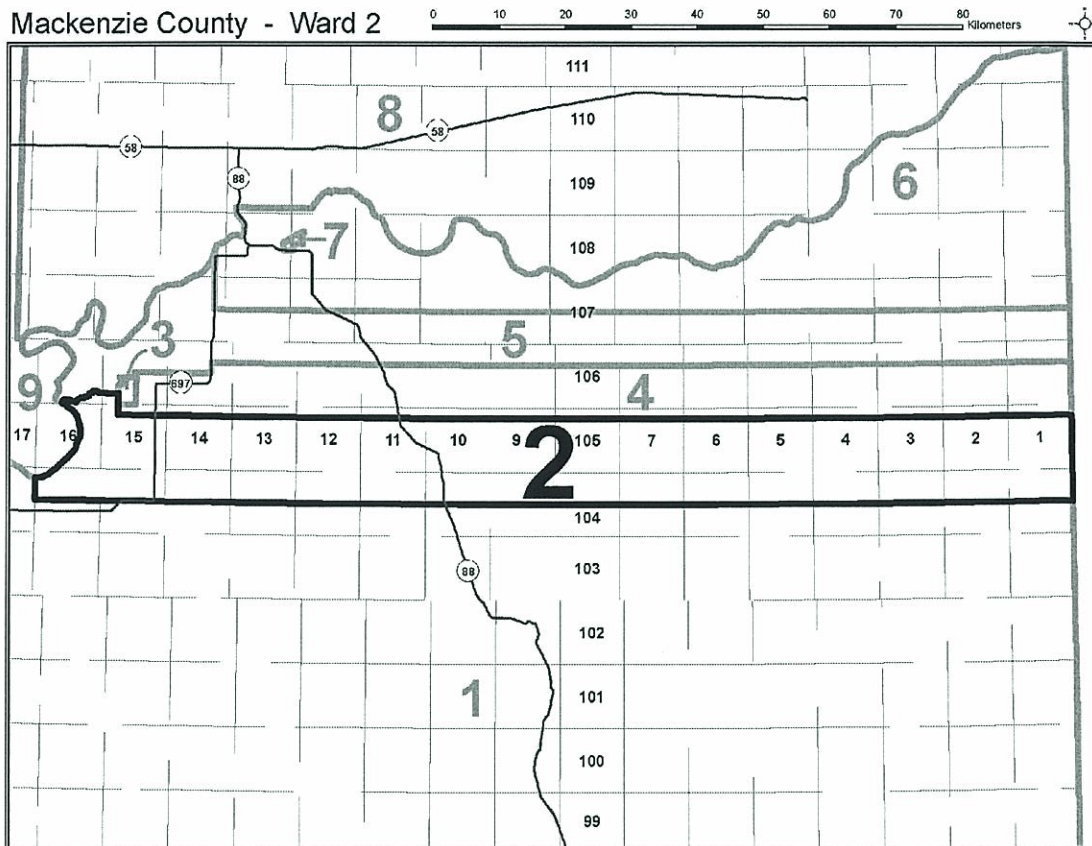
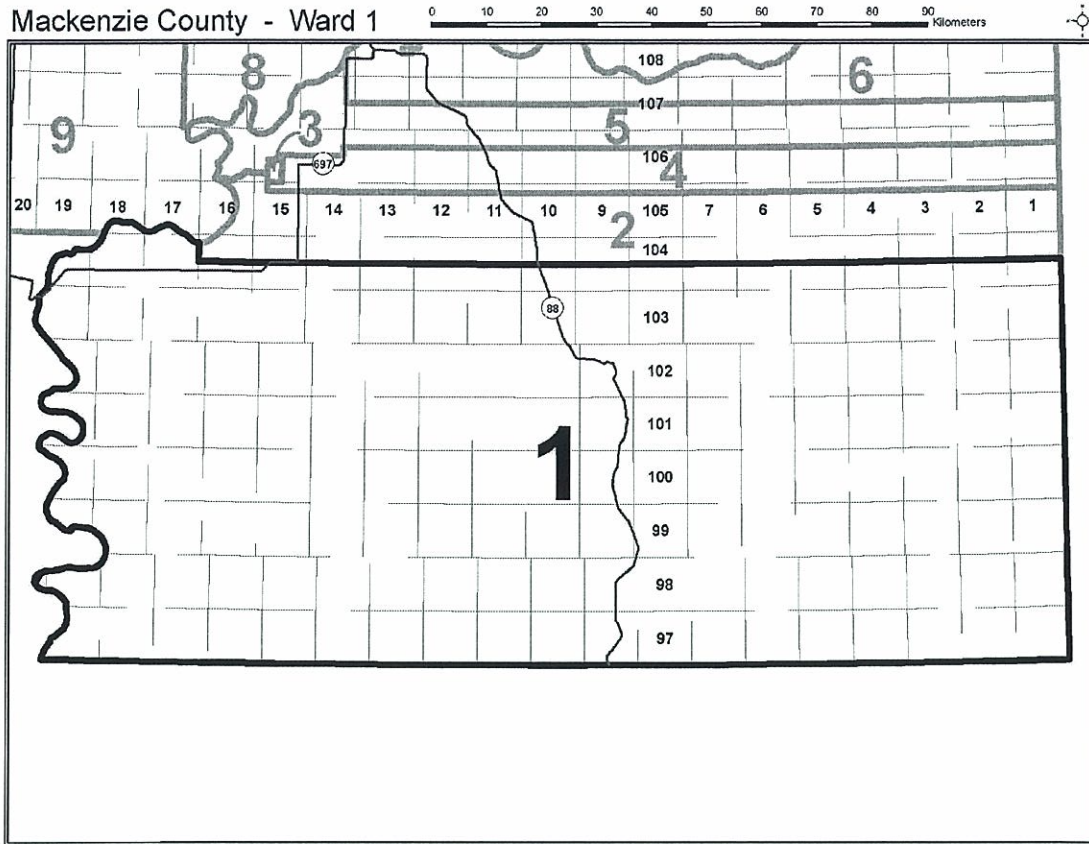
BW - 

SCHEDULE "B"

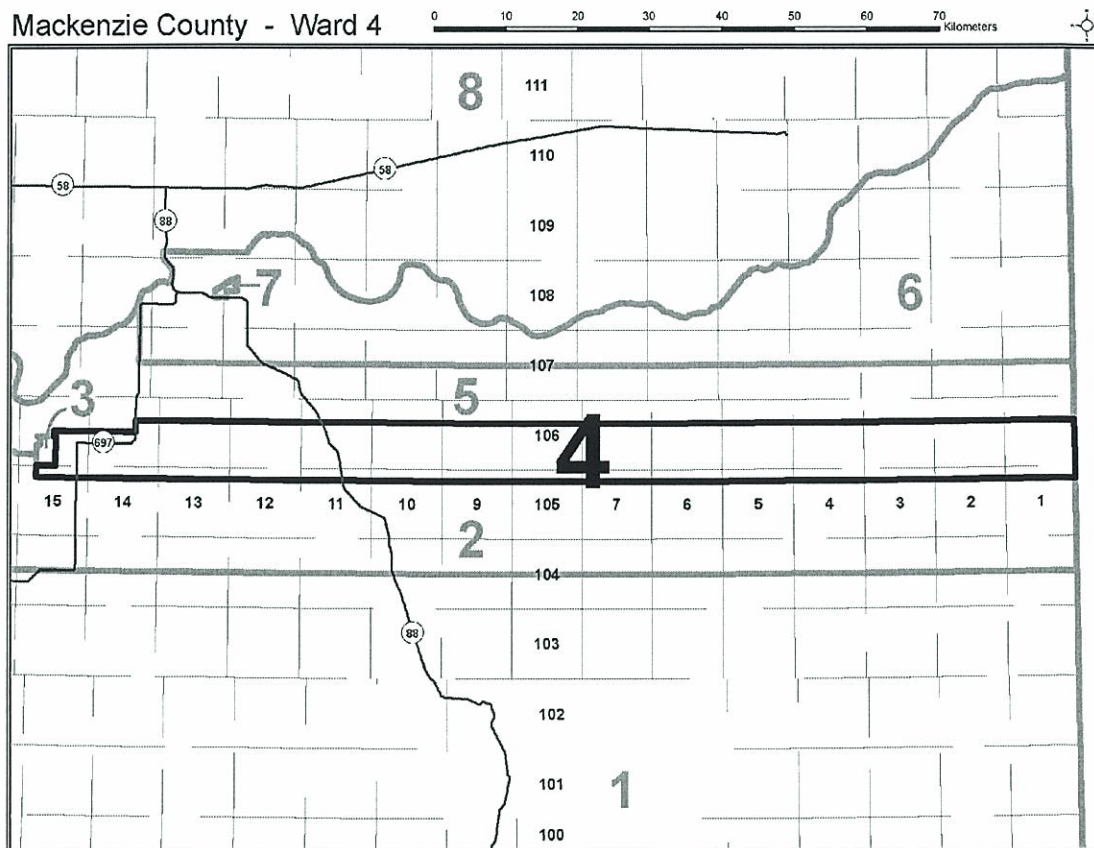
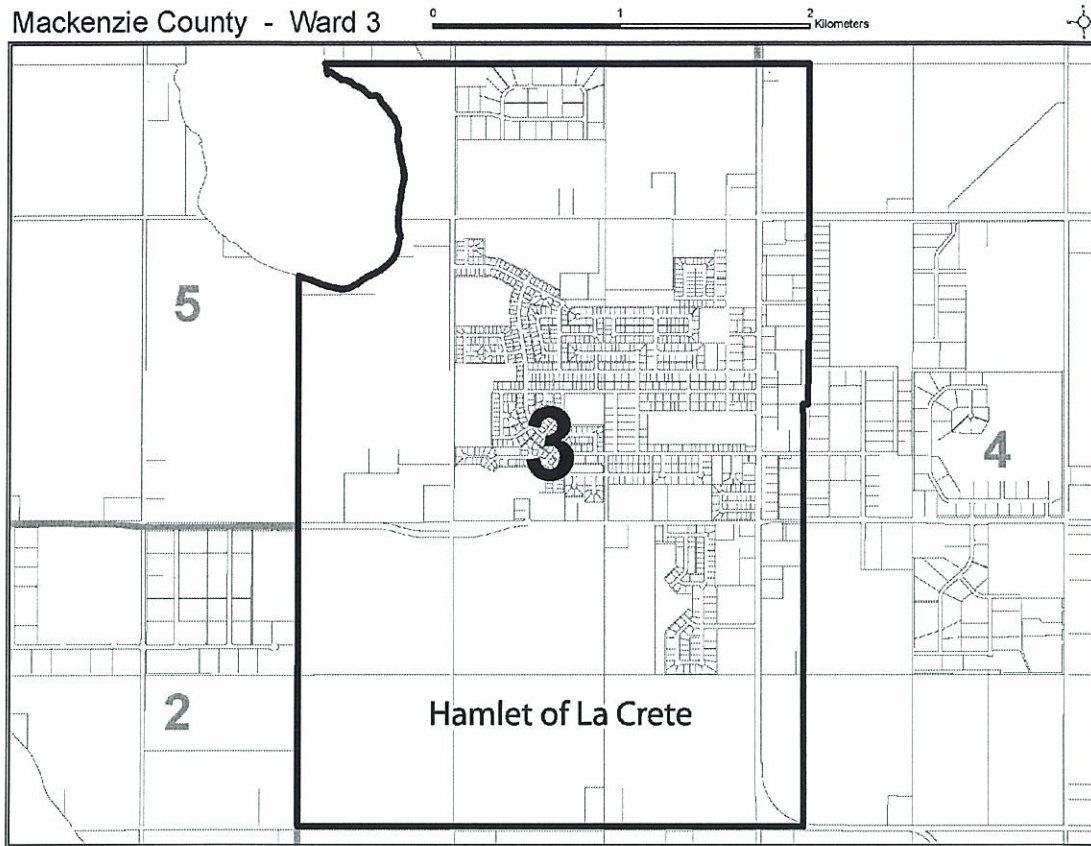
Electoral Ward Maps for Mackenzie County



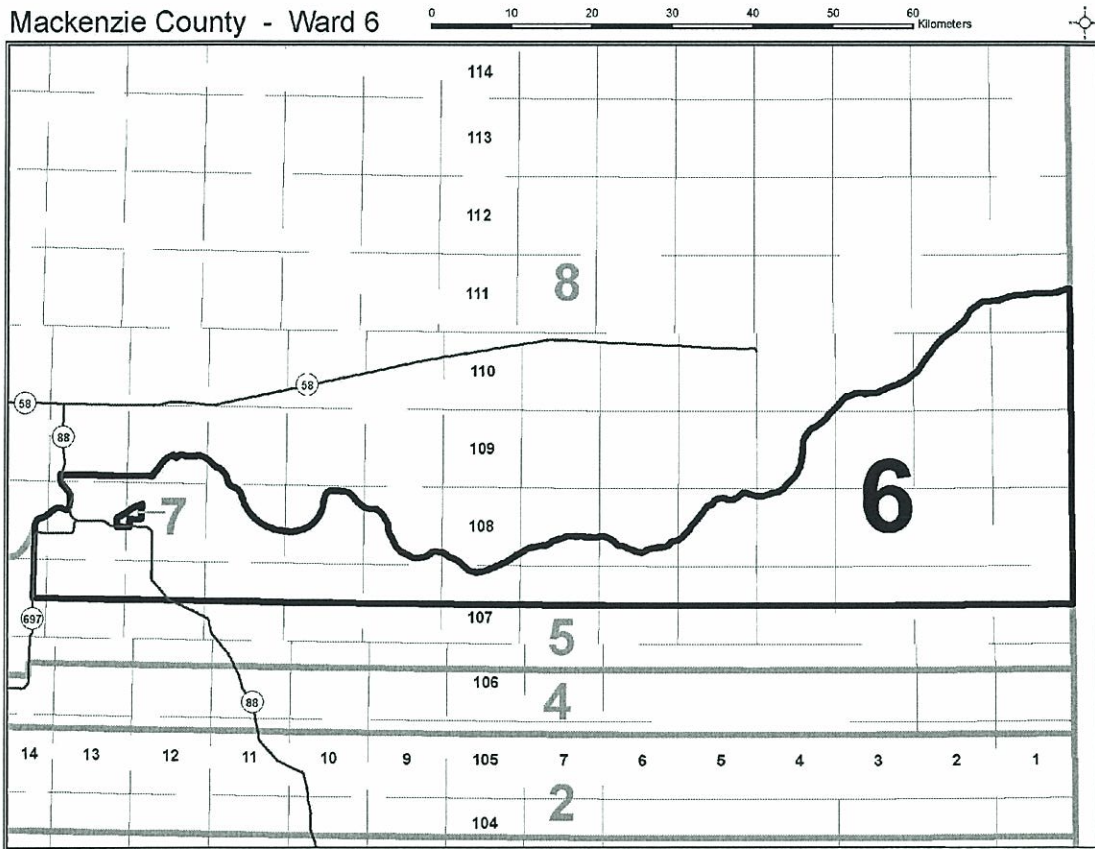
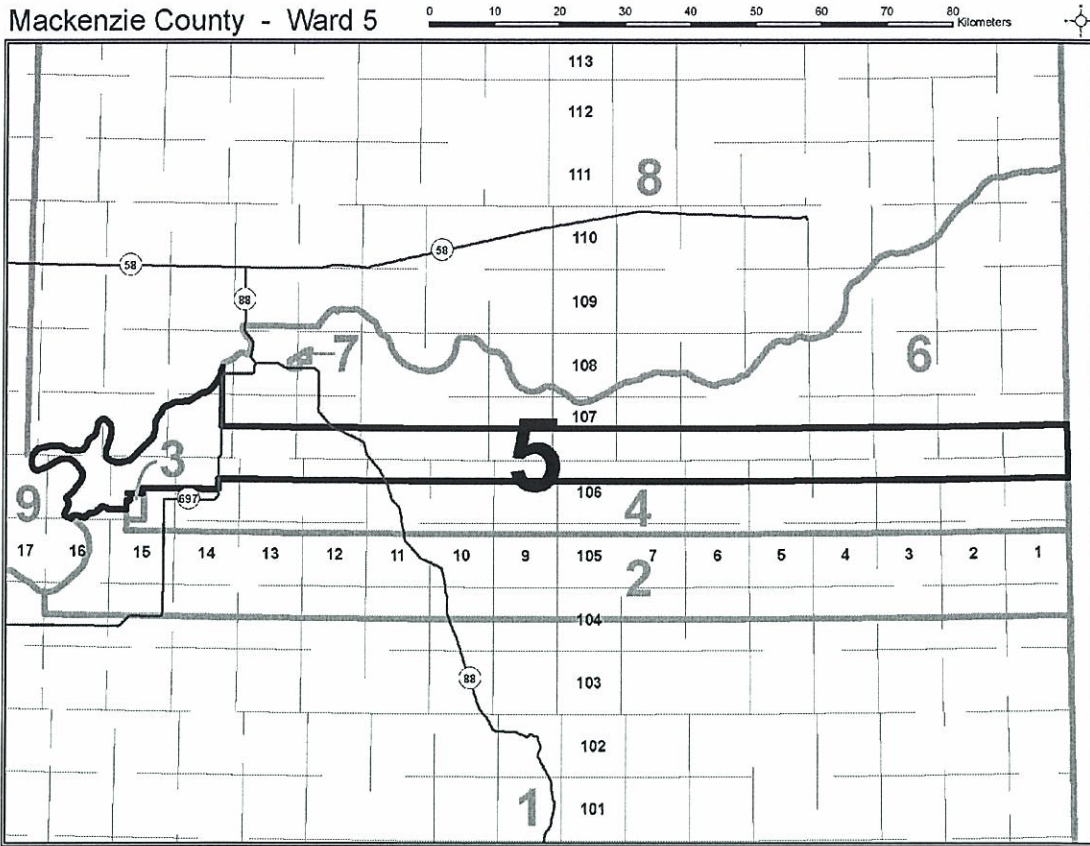
BN-



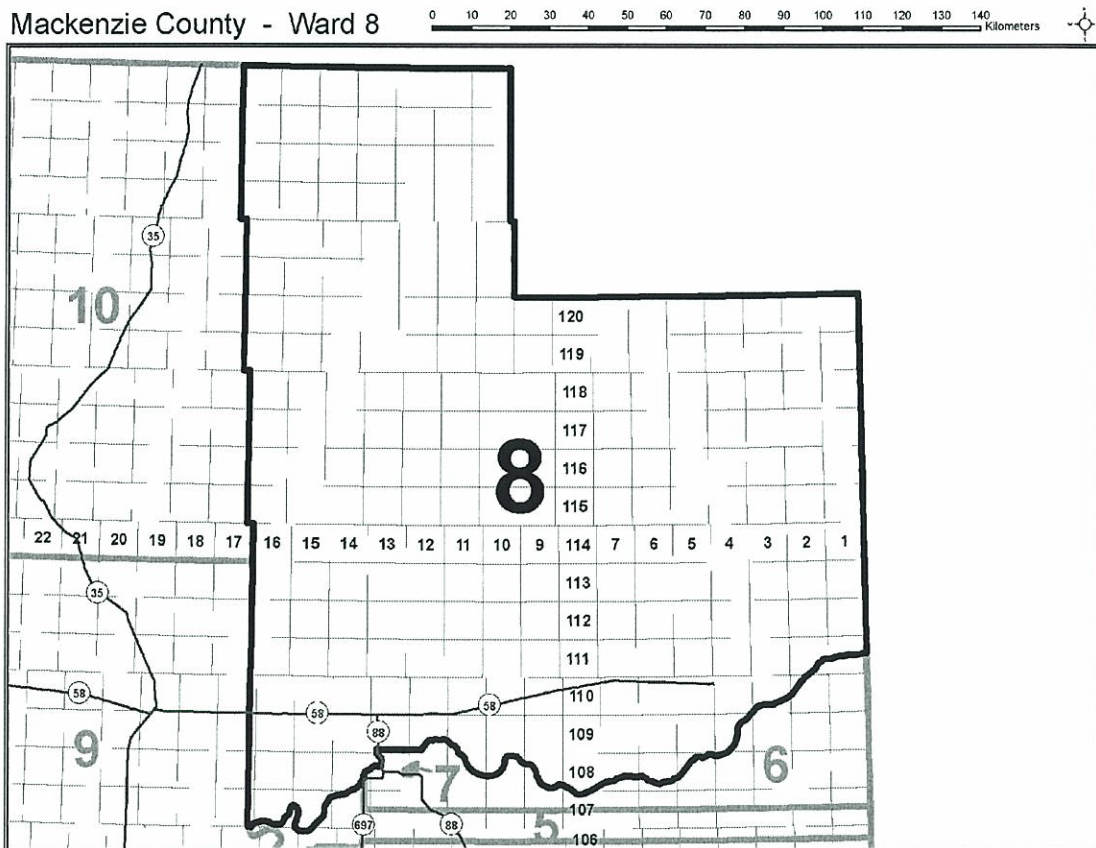
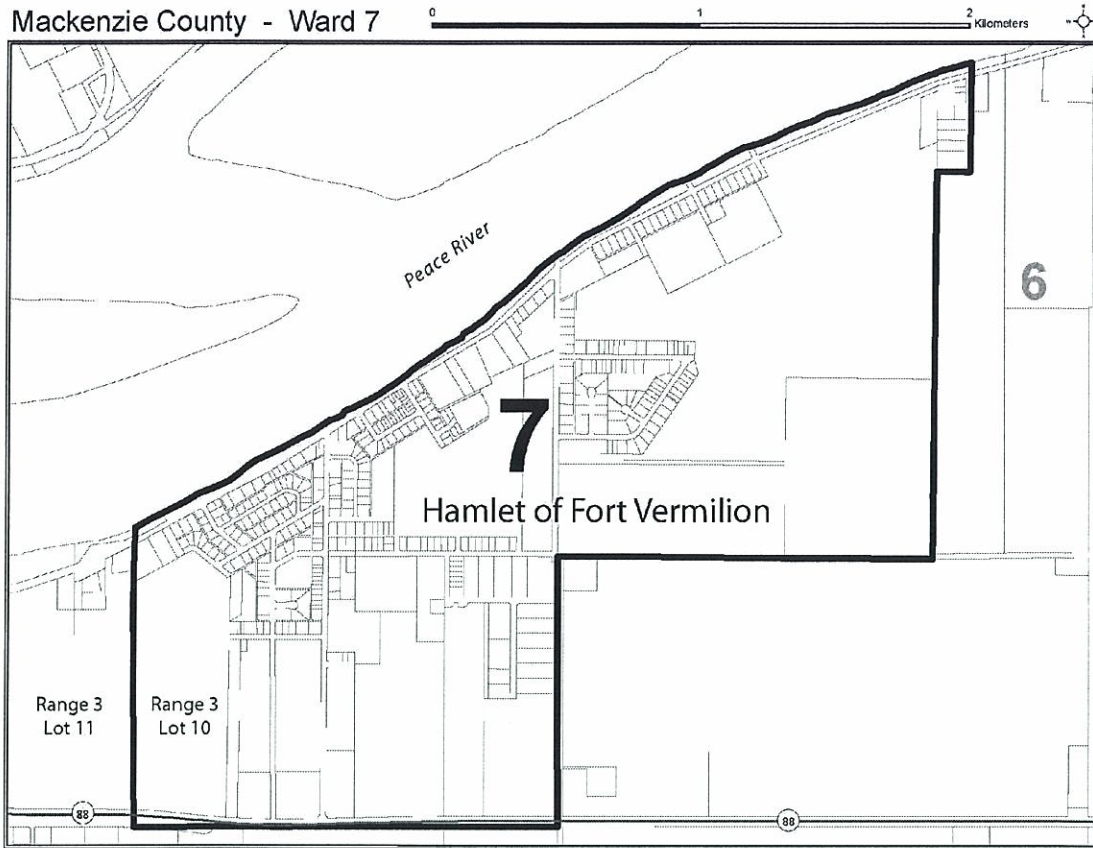
B.W. 



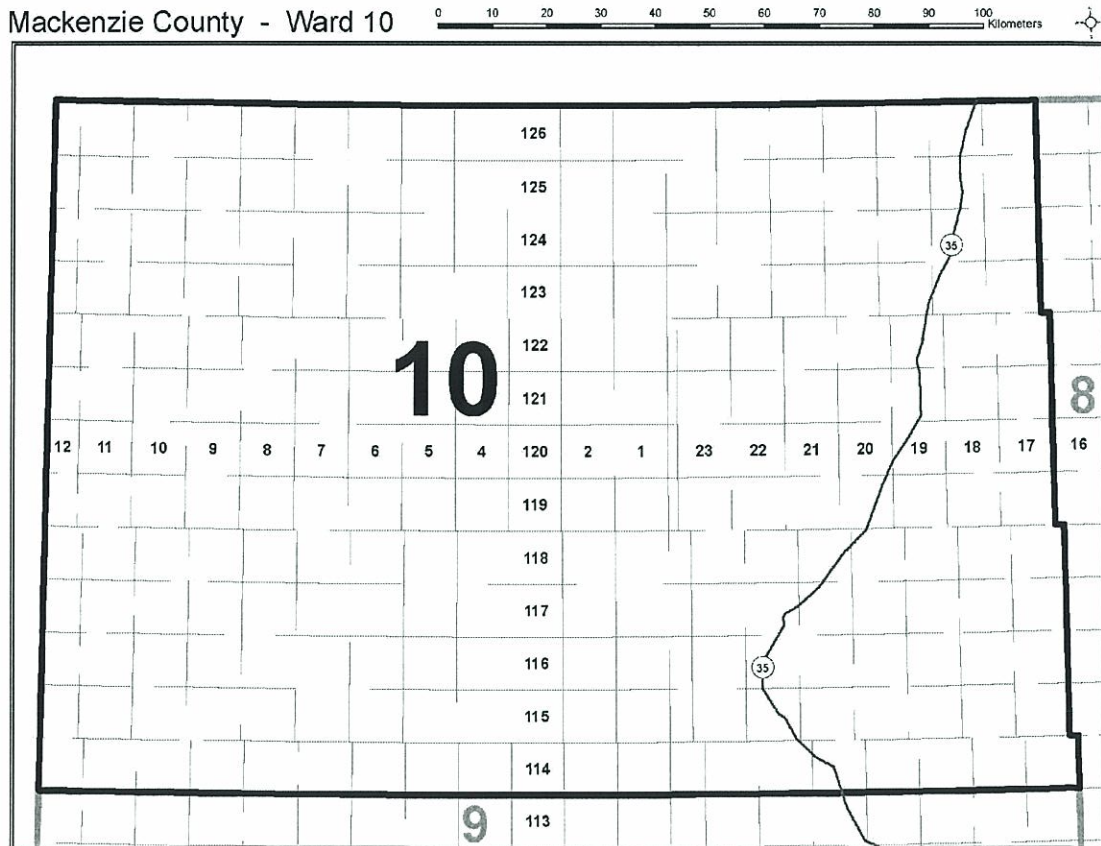
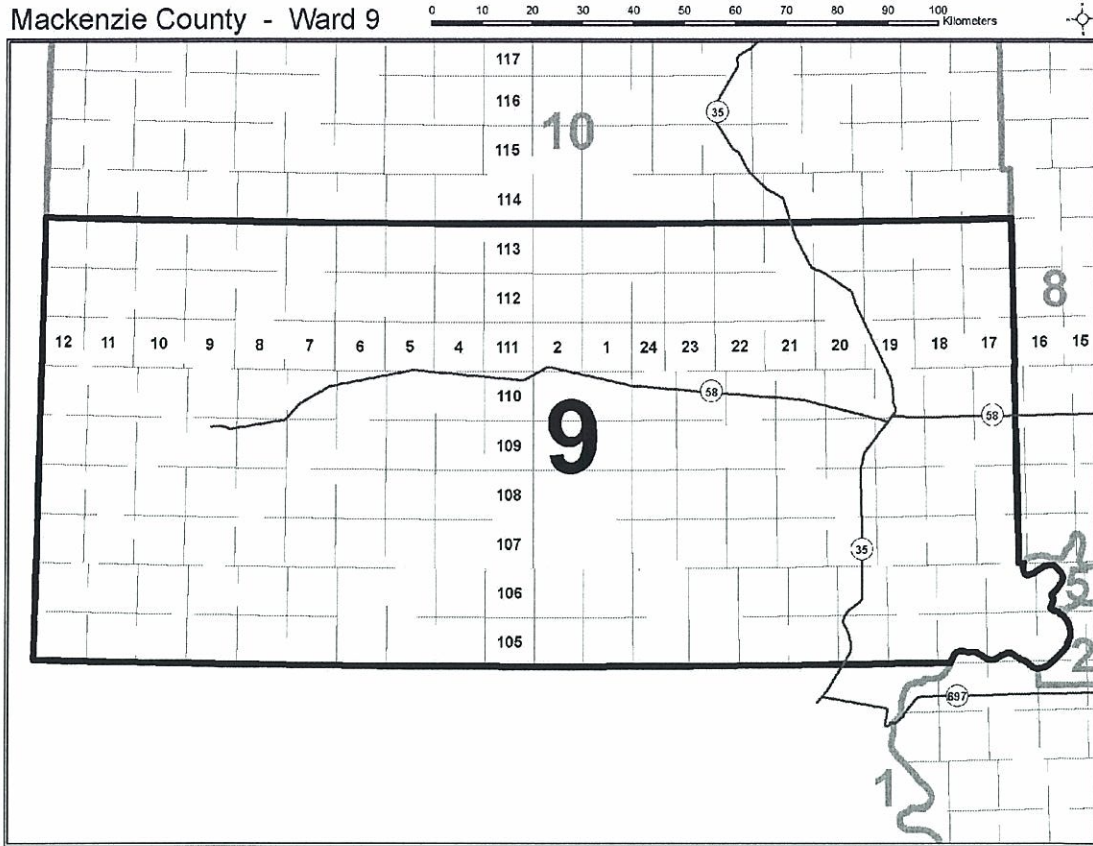
S.N.



BN.



BN- [Signature]



BN-